


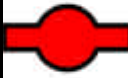
















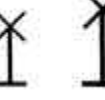









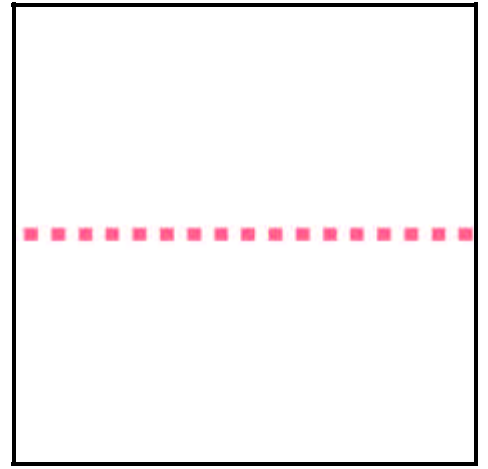


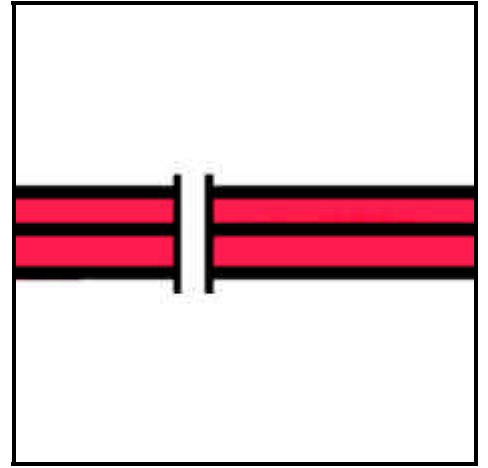

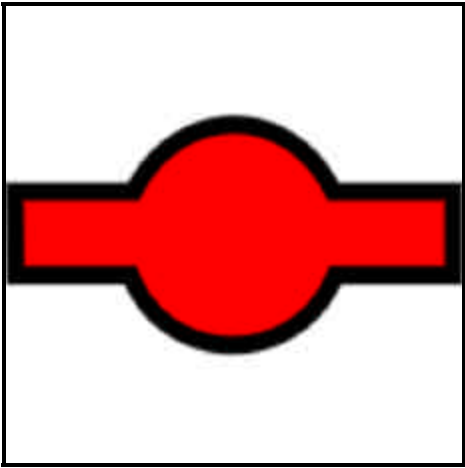
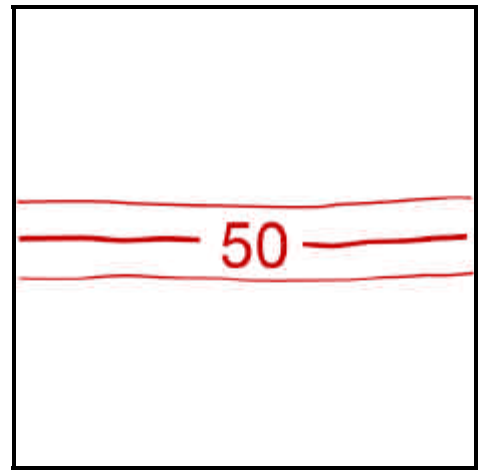




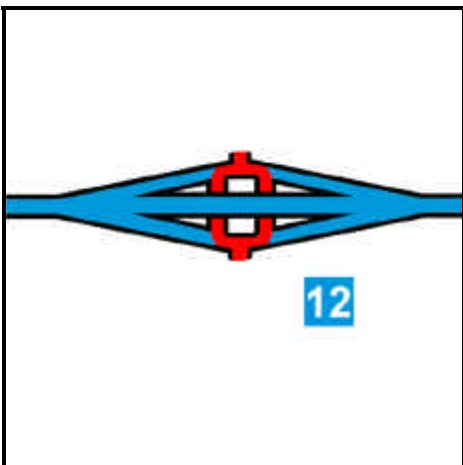
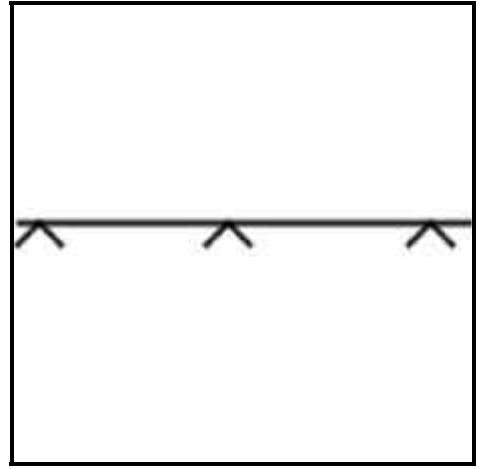
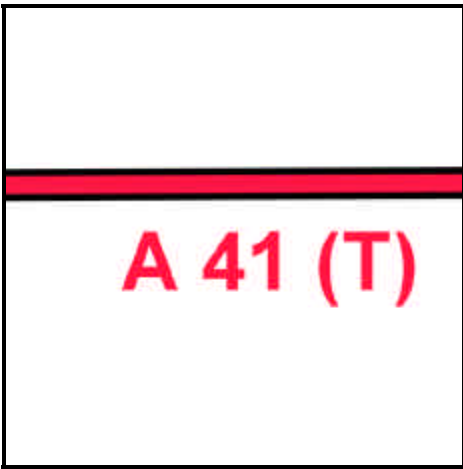
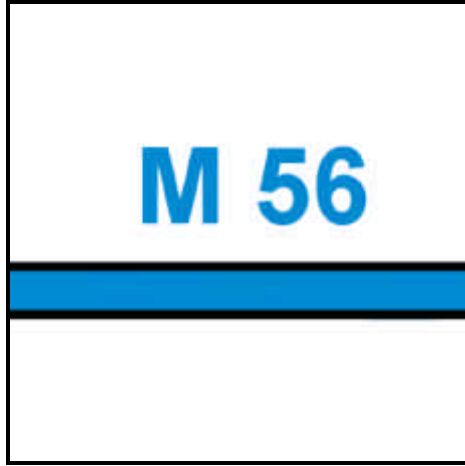

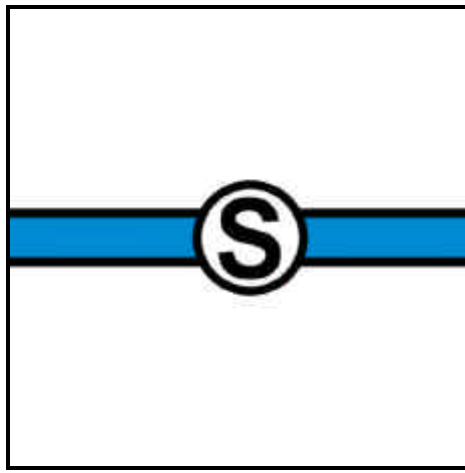
Ordnance Survey Map Symbols

	Battlefield		Heliport		Public House
	Bus Station		Information Centre		Public Telephone
	Camp Site		Main Road		Radio or TV Mast
	Caravan Site		Motorway Junction		Rail Station
	Church with Steeple		Motorway Services		Secondary Road
	Church with Tower		Motorway		Viewpoint
	Church without Tower or Steeple		Parking		Wind Farm
	Contour Lines		Picnic Site		Windmill
	Footbridge over dual carriageway		Post Office		Youth Hostel
	Footpath		Power Line		

Scores

1	2	3	4	5	6





PH

